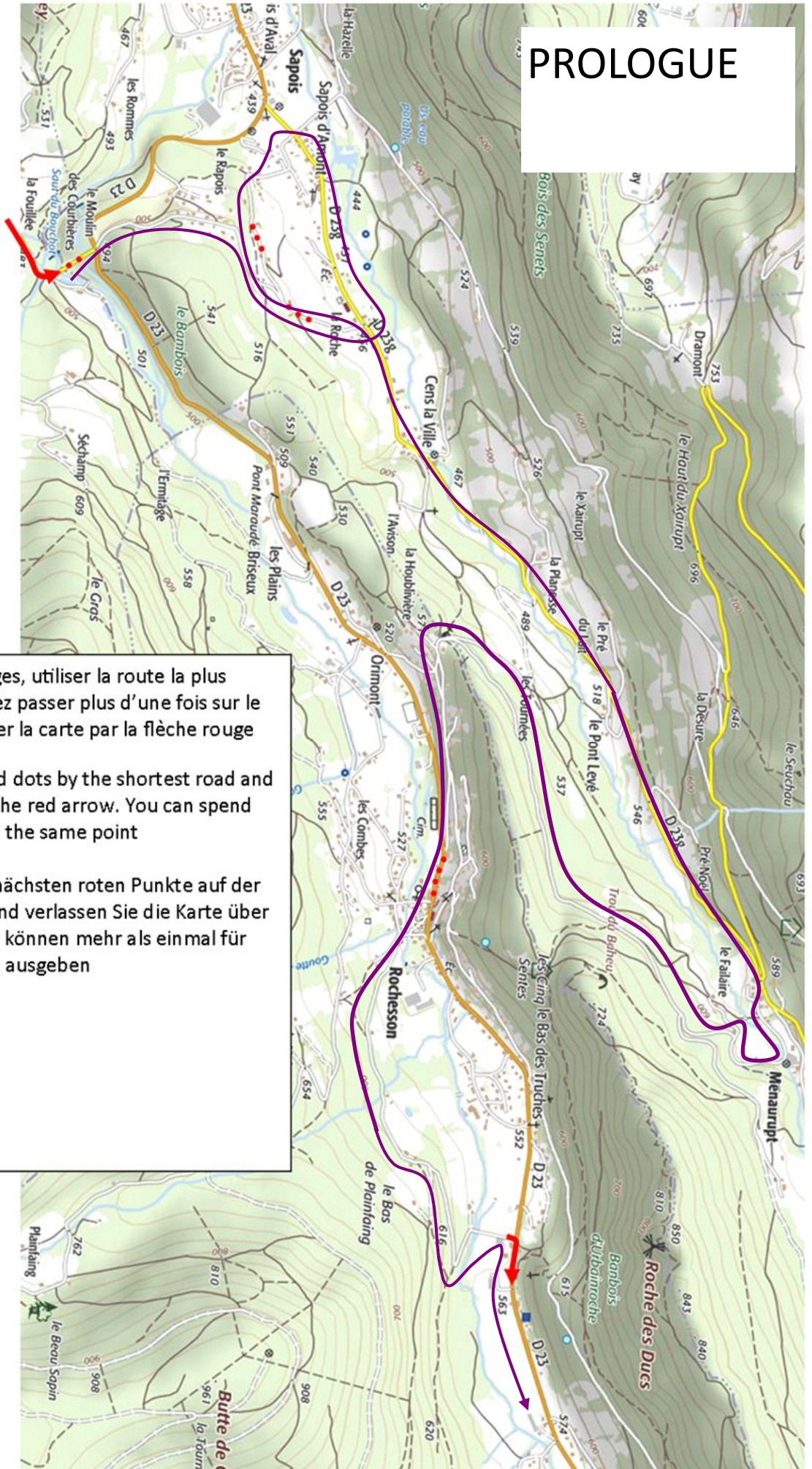


PROLOGUE





# PROLOGUE

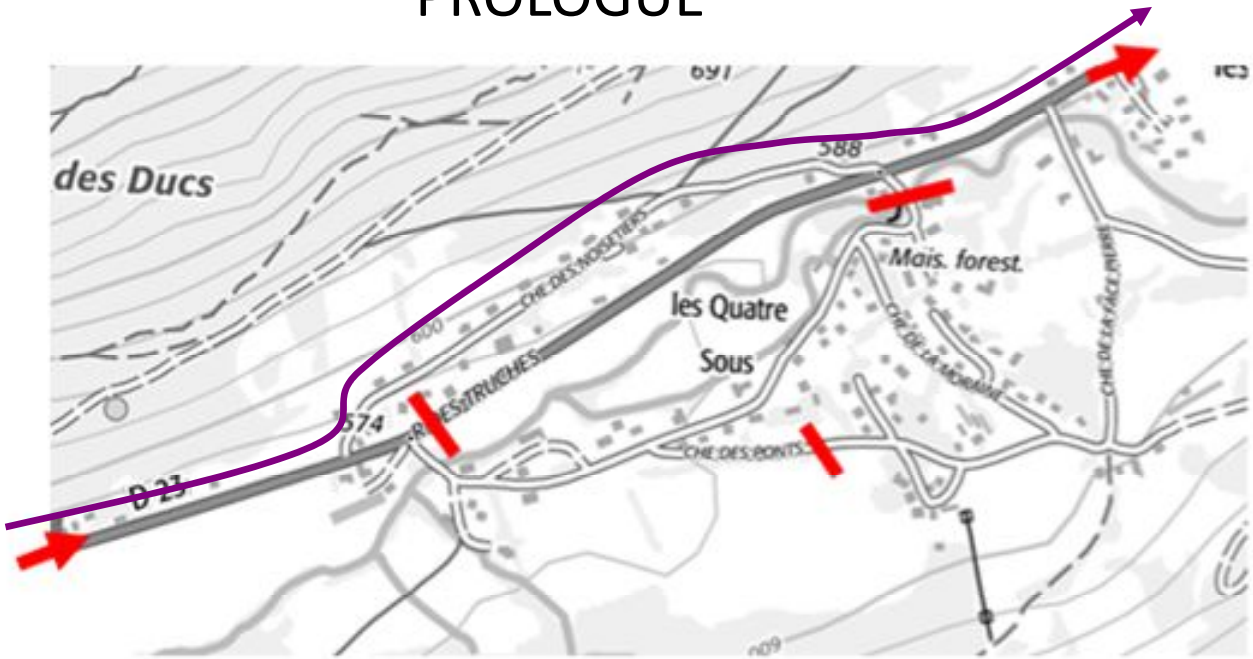


Entre 2 points rouges, utiliser la route la plus courte. Vous pouvez passer plus d'une fois sur le même point. Quitter la carte par la flèche rouge

Join the nearest red dots by the shortest road and leave the map via the red arrow. You can spend more than once on the same point

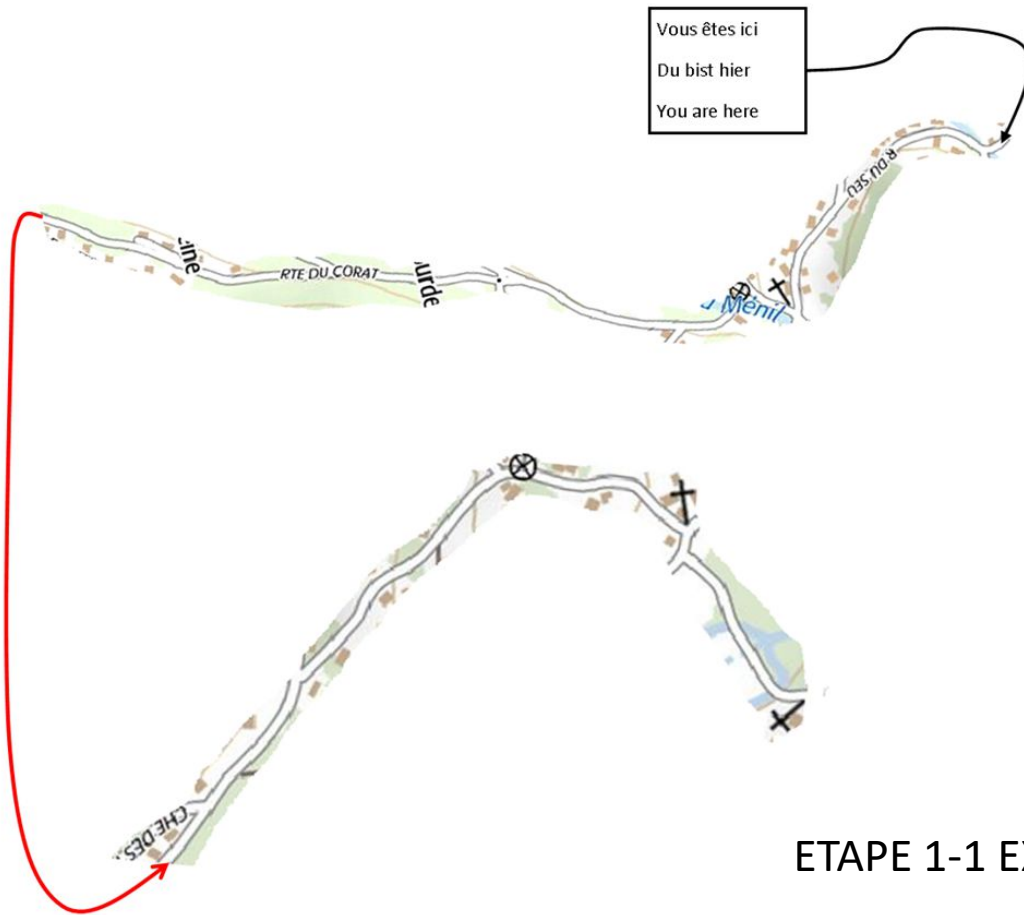
Verbinden Sie die nächsten roten Punkte auf der kürzesten Straße und verlassen Sie die Karte über den roten Pfeil. Sie können mehr als einmal für den gleichen Punkt ausgehen

# PROLOGUE









ETAPE 1-1 EXPERT  
Et CLASSIQUE





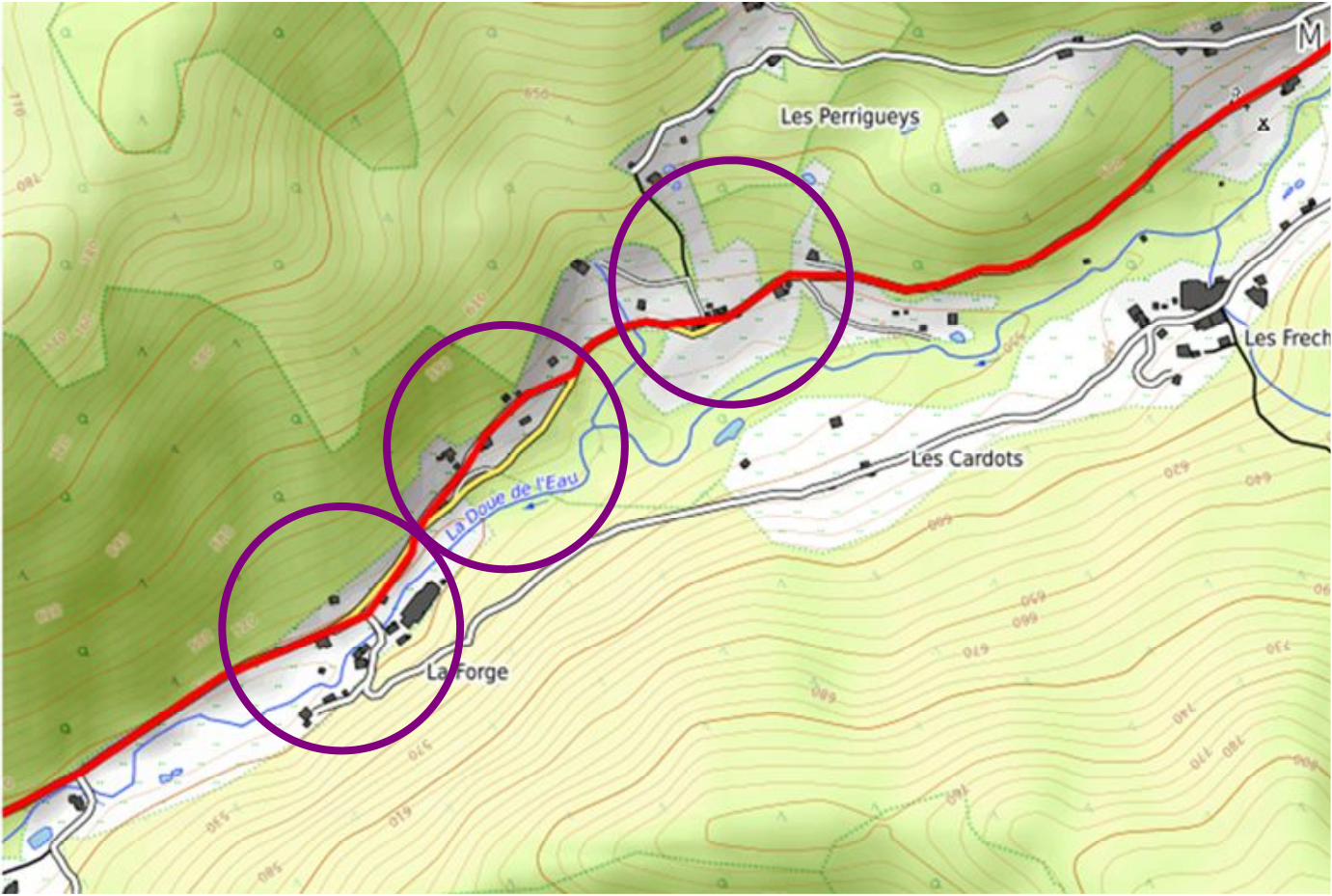
ETAPE 1-1 EXPERT

Et CLASSIQUE KM 39.20



ETAPE 1-1 EXPERT

Et CLASSIQUE





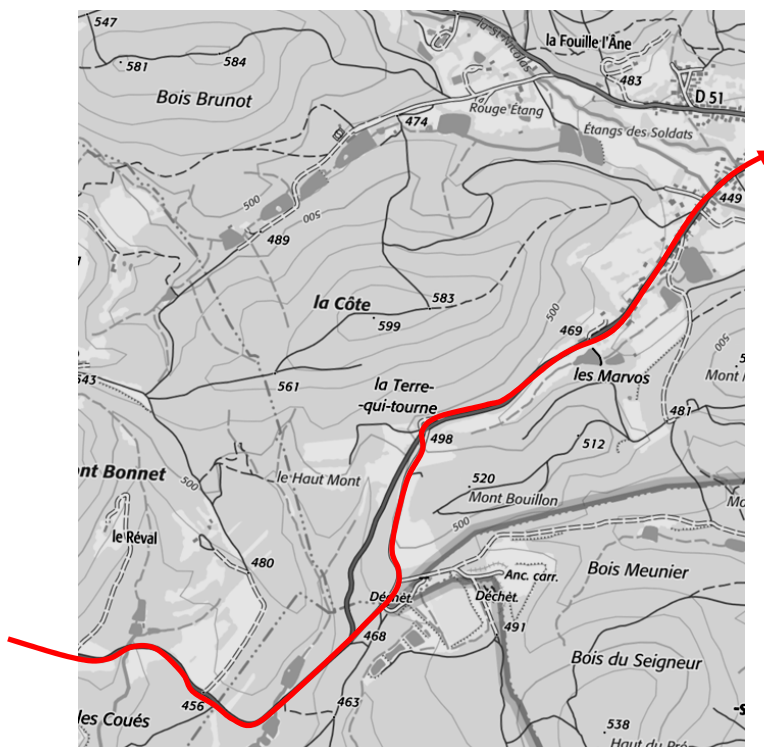
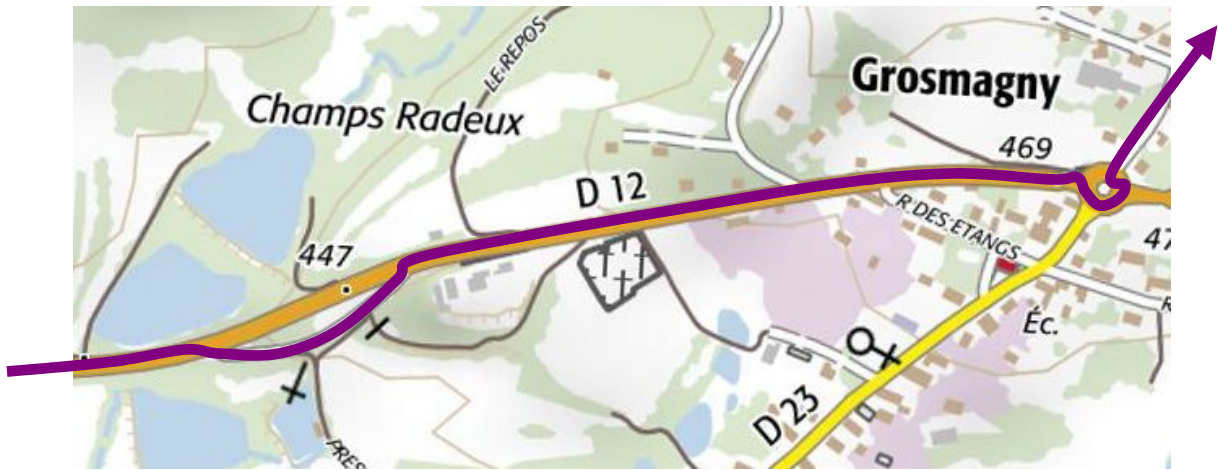
# ETAPE 1-1 EXPERT

Et CLASSIQUE





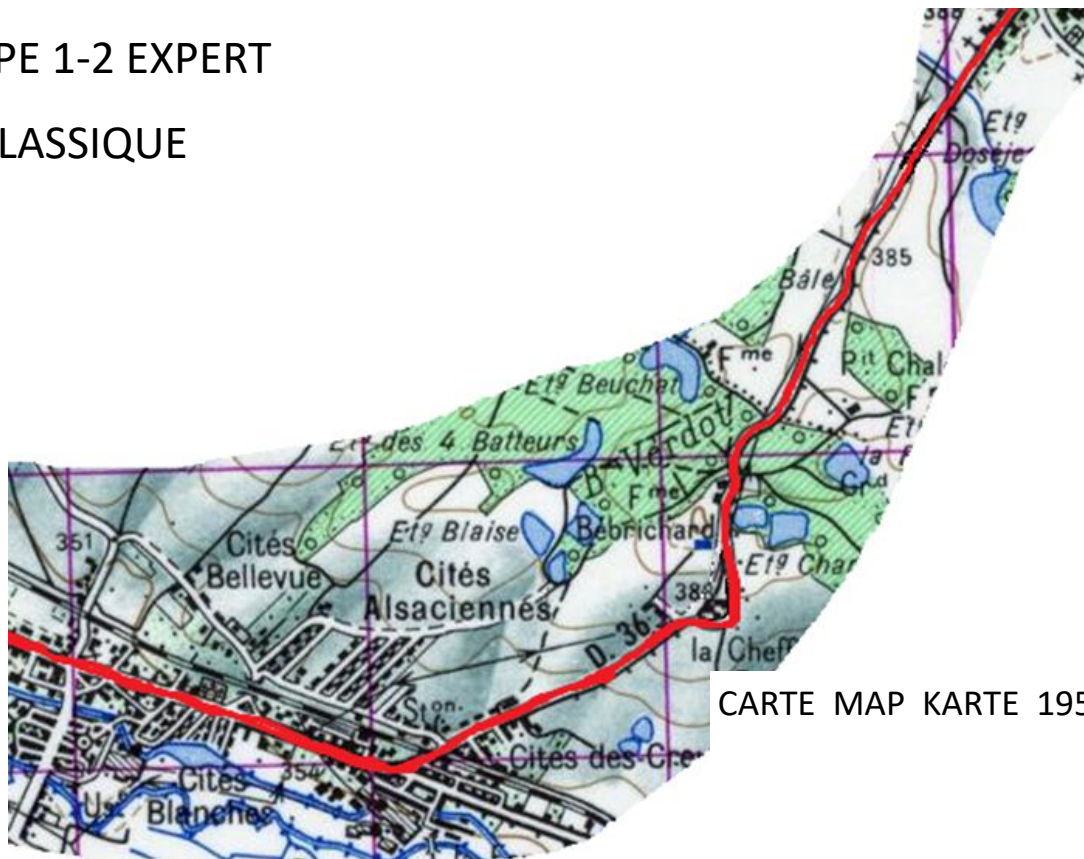
ETAPE 1-2 EXPERT  
Et CLASSIQUE



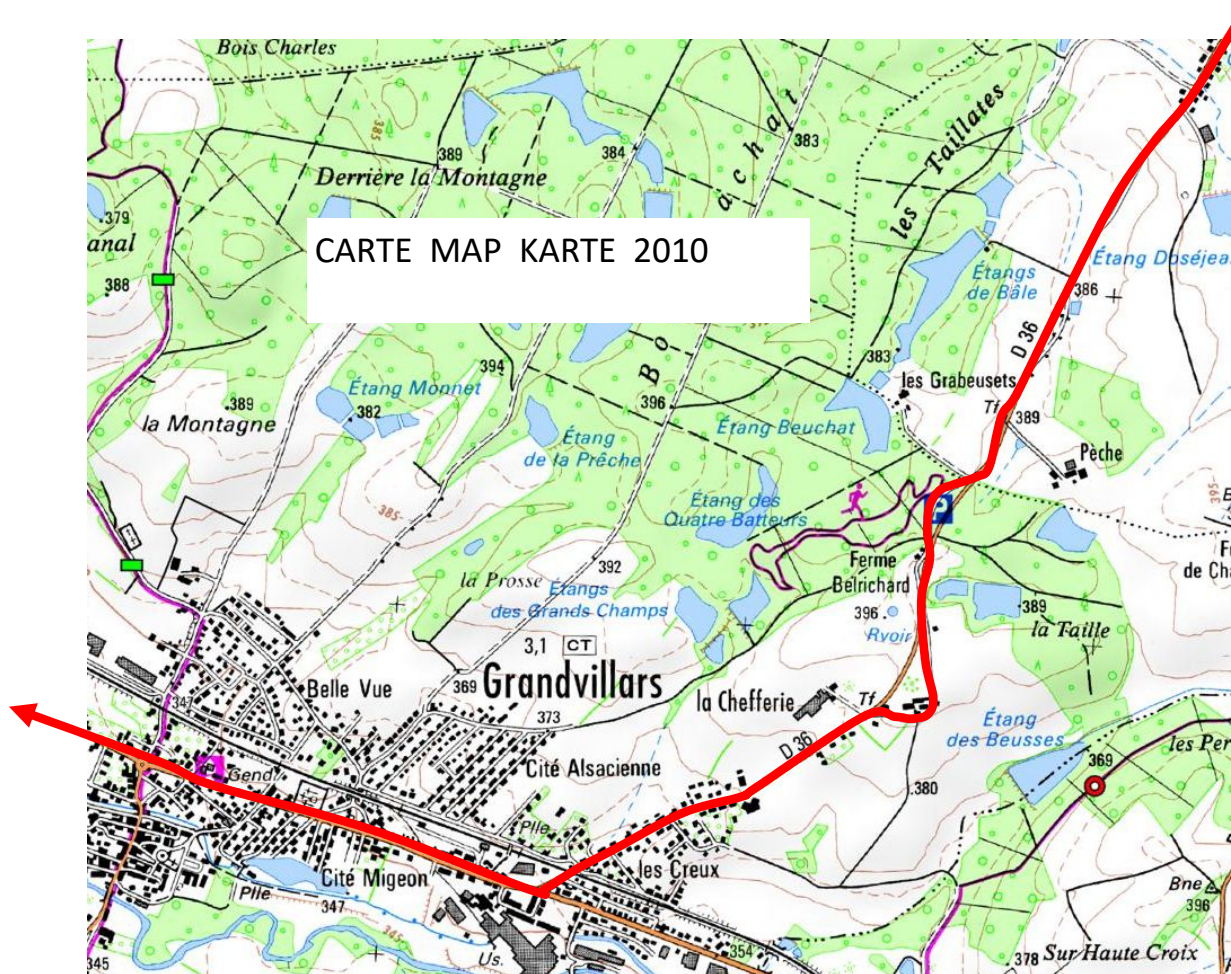


# ETAPE 1-2 EXPERT

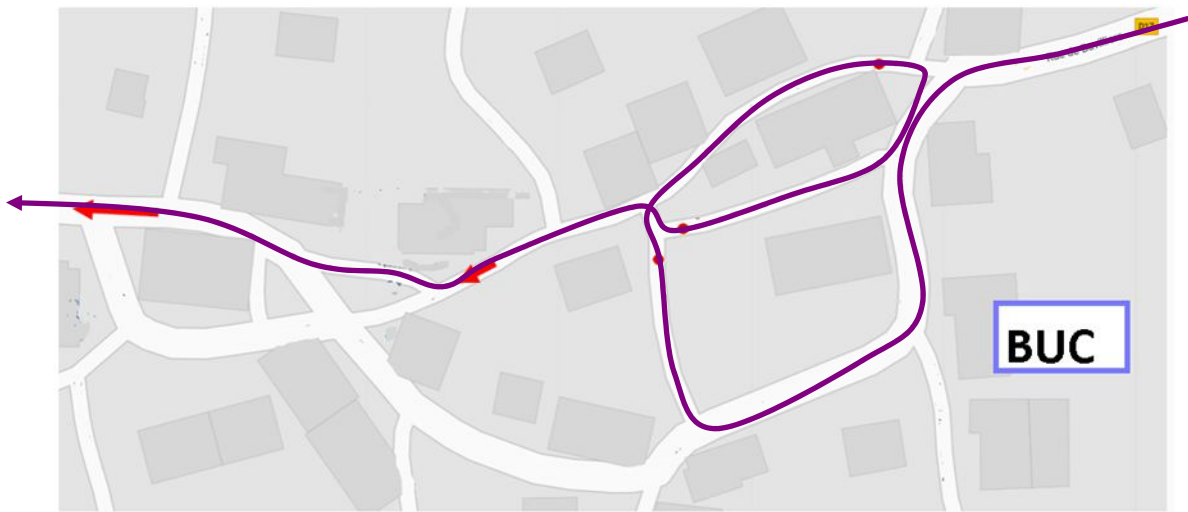
## Et CLASSIQUE



CARTE MAP KARTE 1950



CARTE MAP KARTE 2010


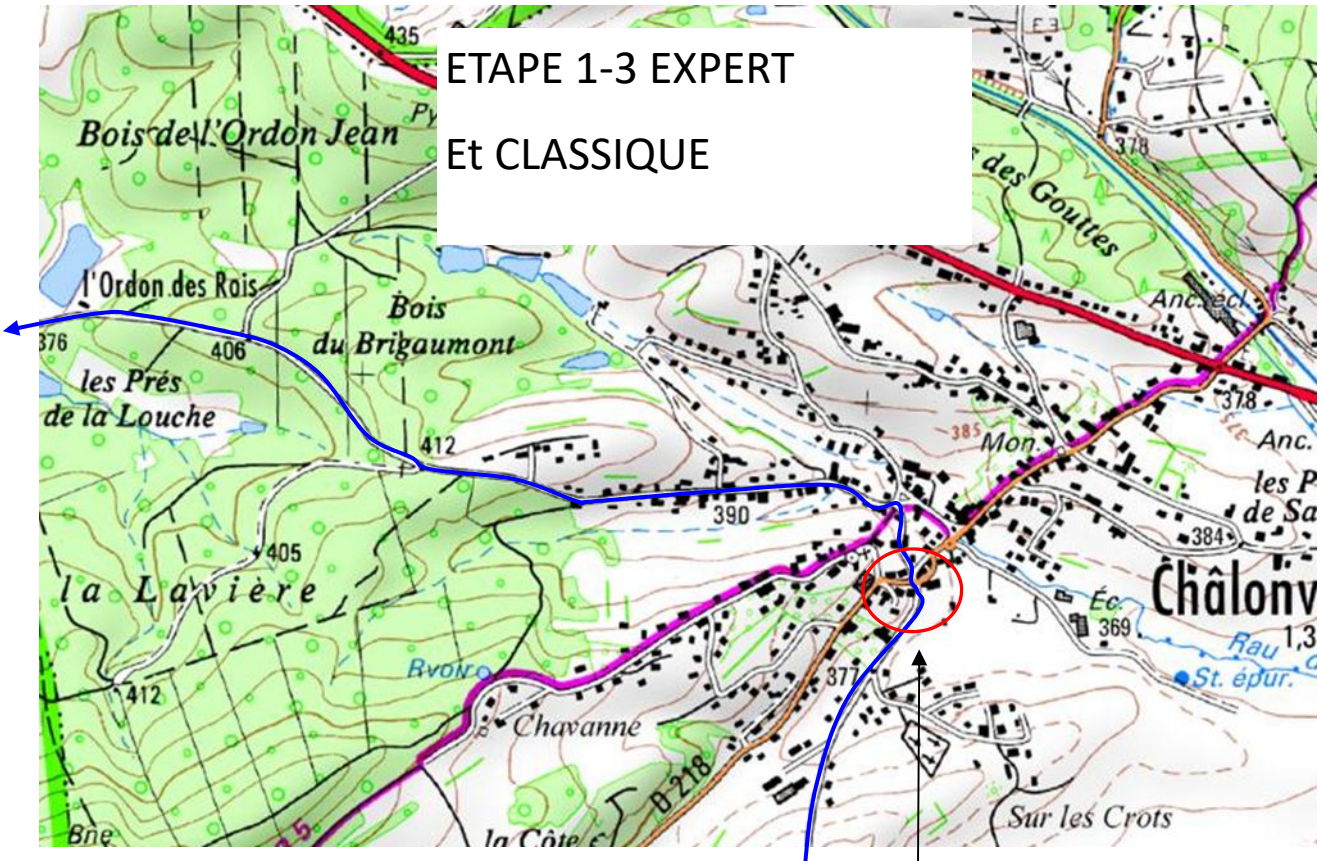


ETAPE 1-3 EXPERT

Et CLASSIQUE



ETAPE 1-3 EXPERT  
Et CLASSIQUE



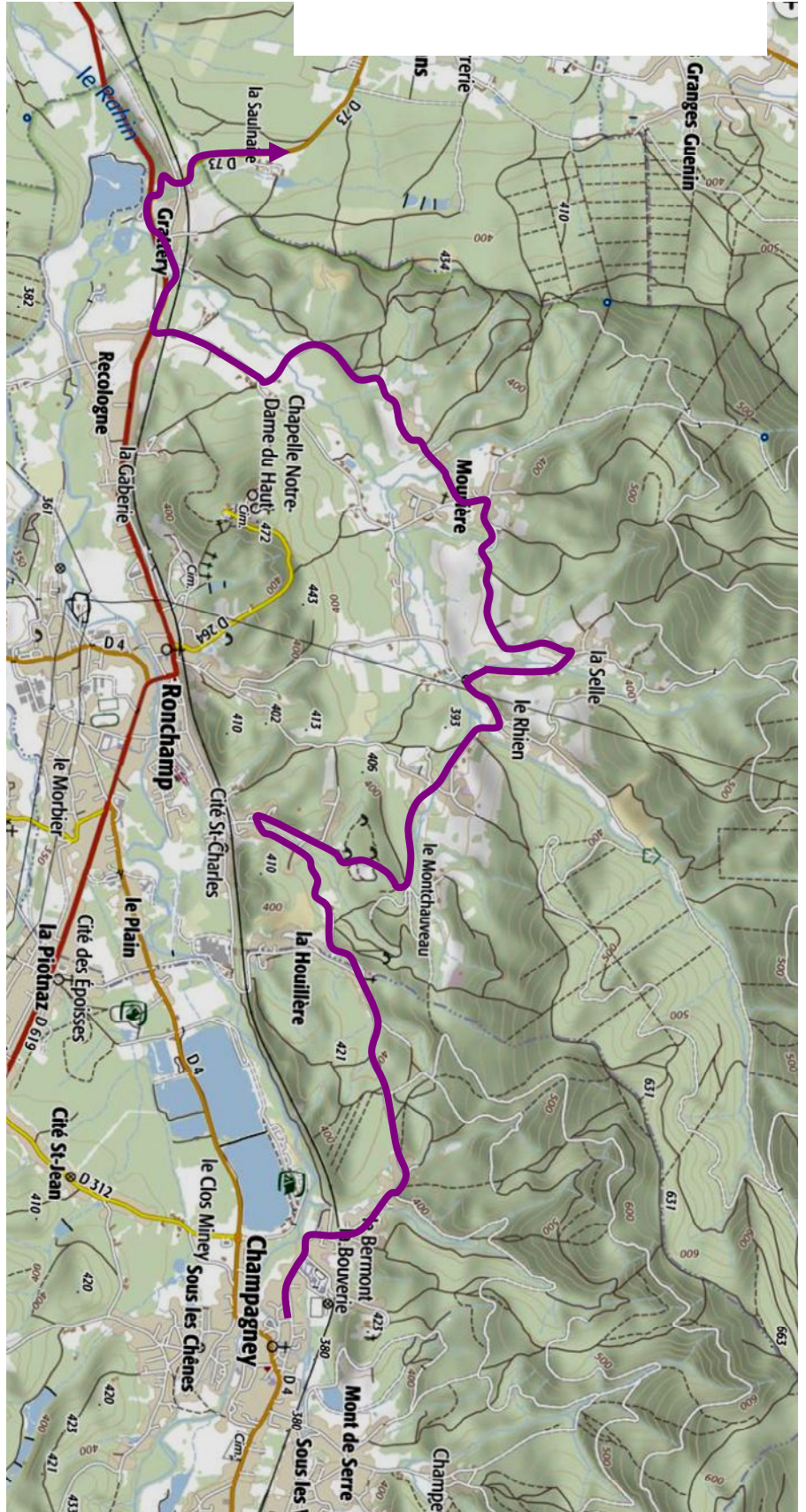
Rue pavée très étroite

Sehr schmale Kopfsteinpflasterstraße

Street very narrow

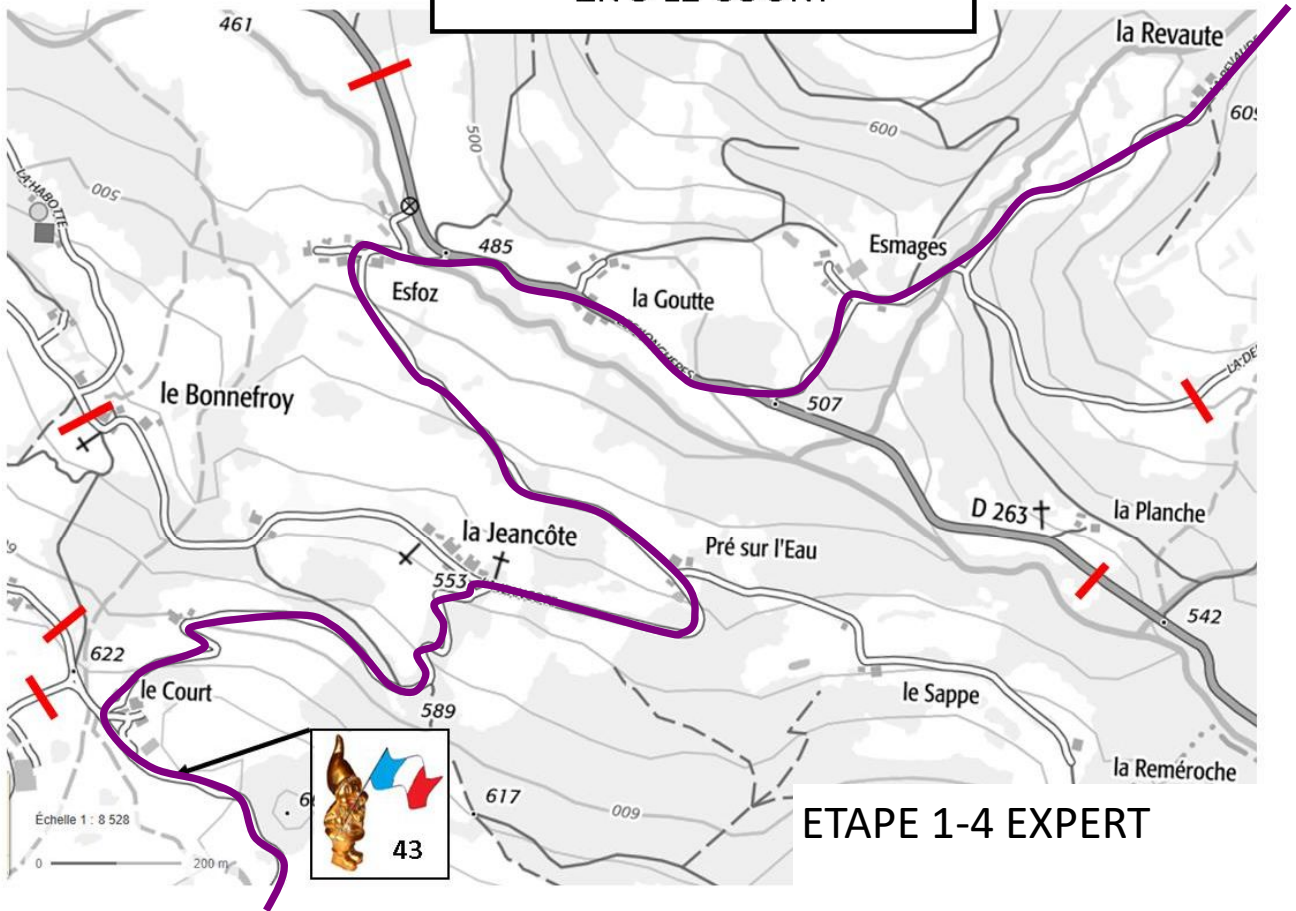


# ETAPE 1-3 EXPERT

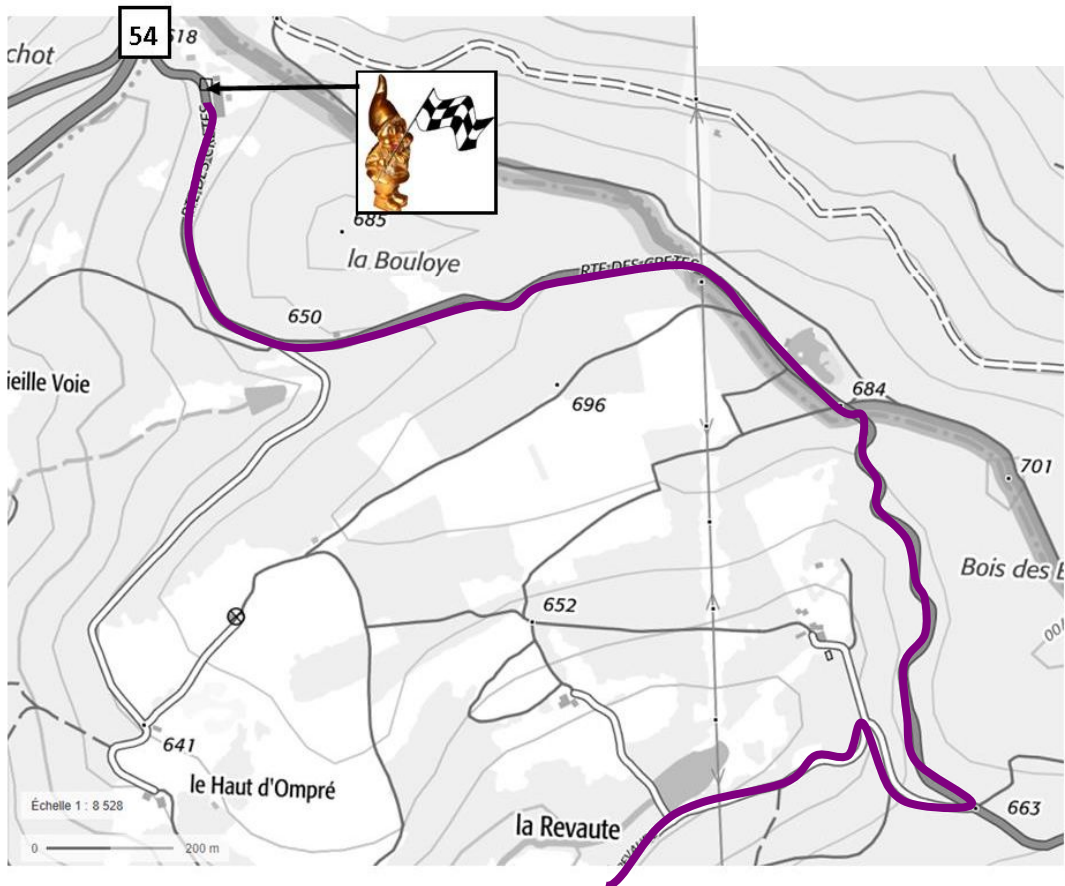




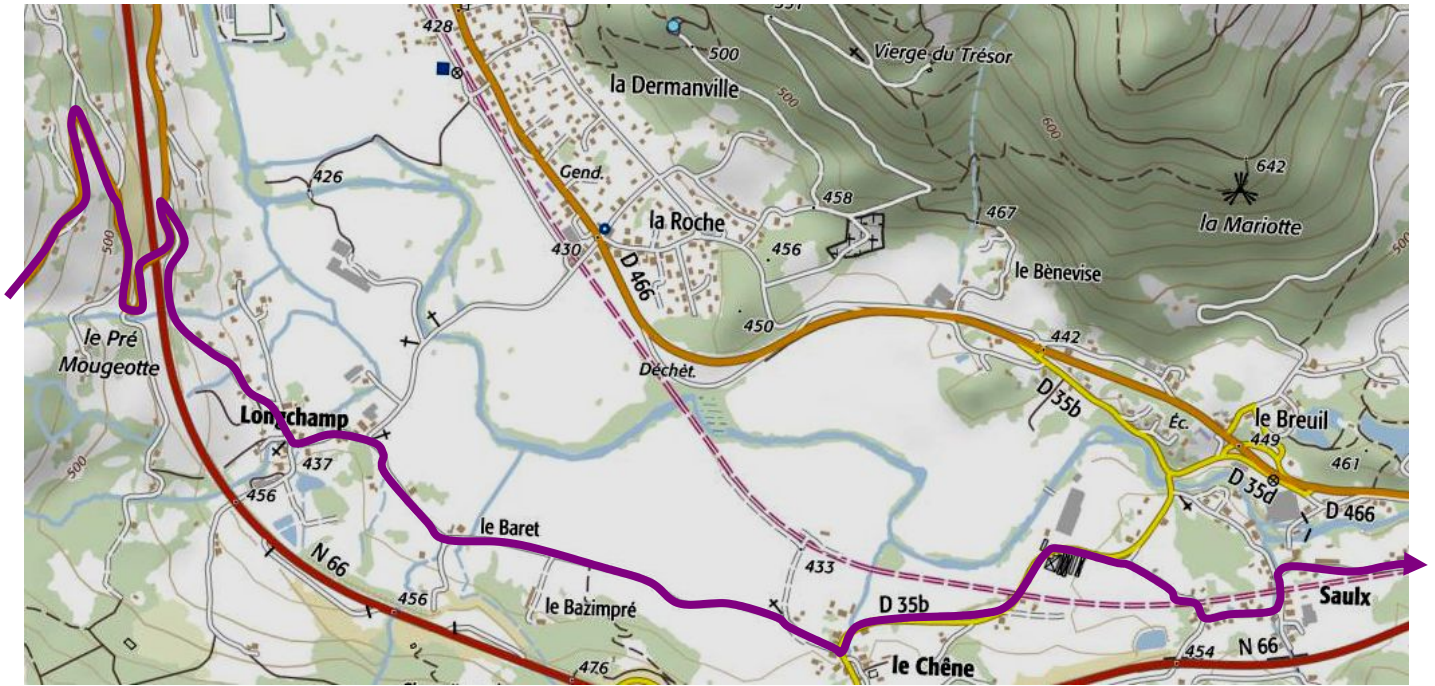
# ZR 5 LE COURT



## ETAPE 1-4 EXPERT



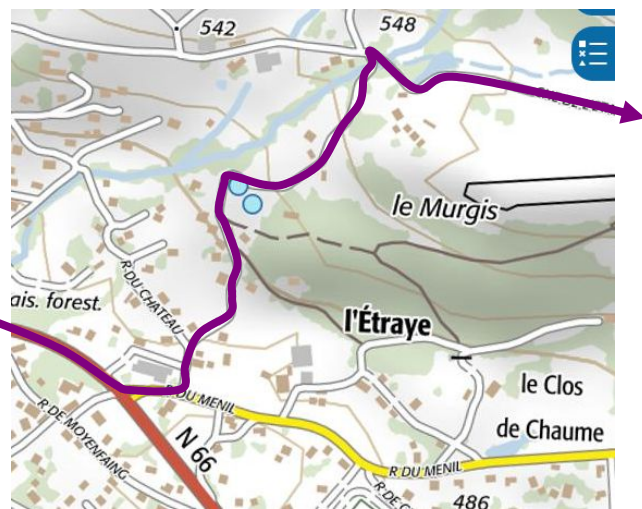
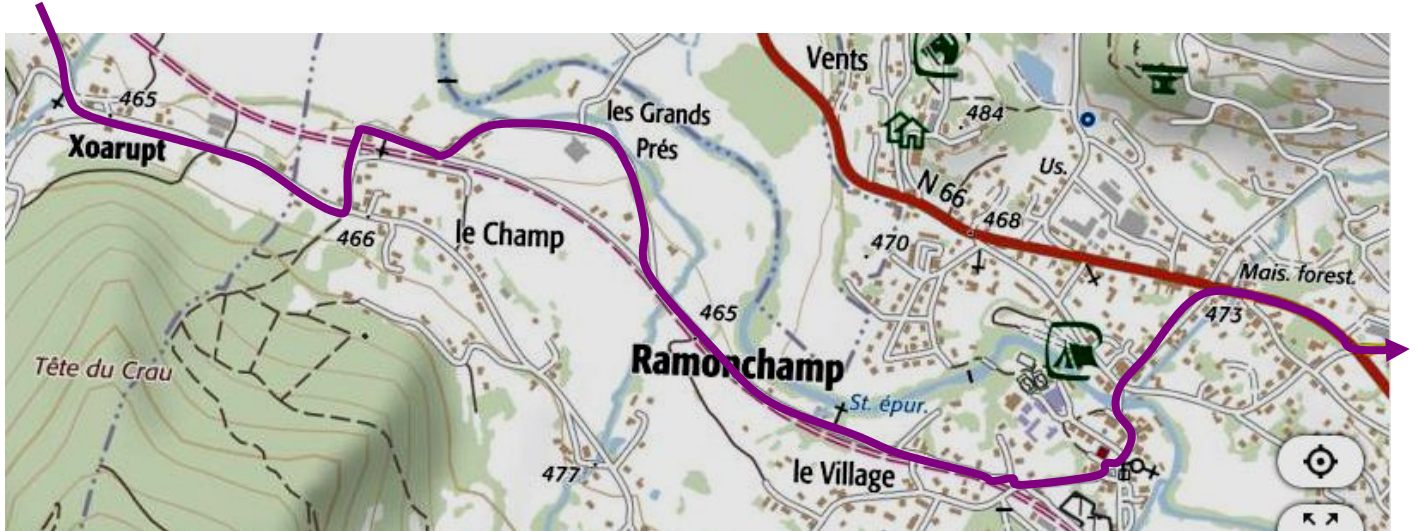




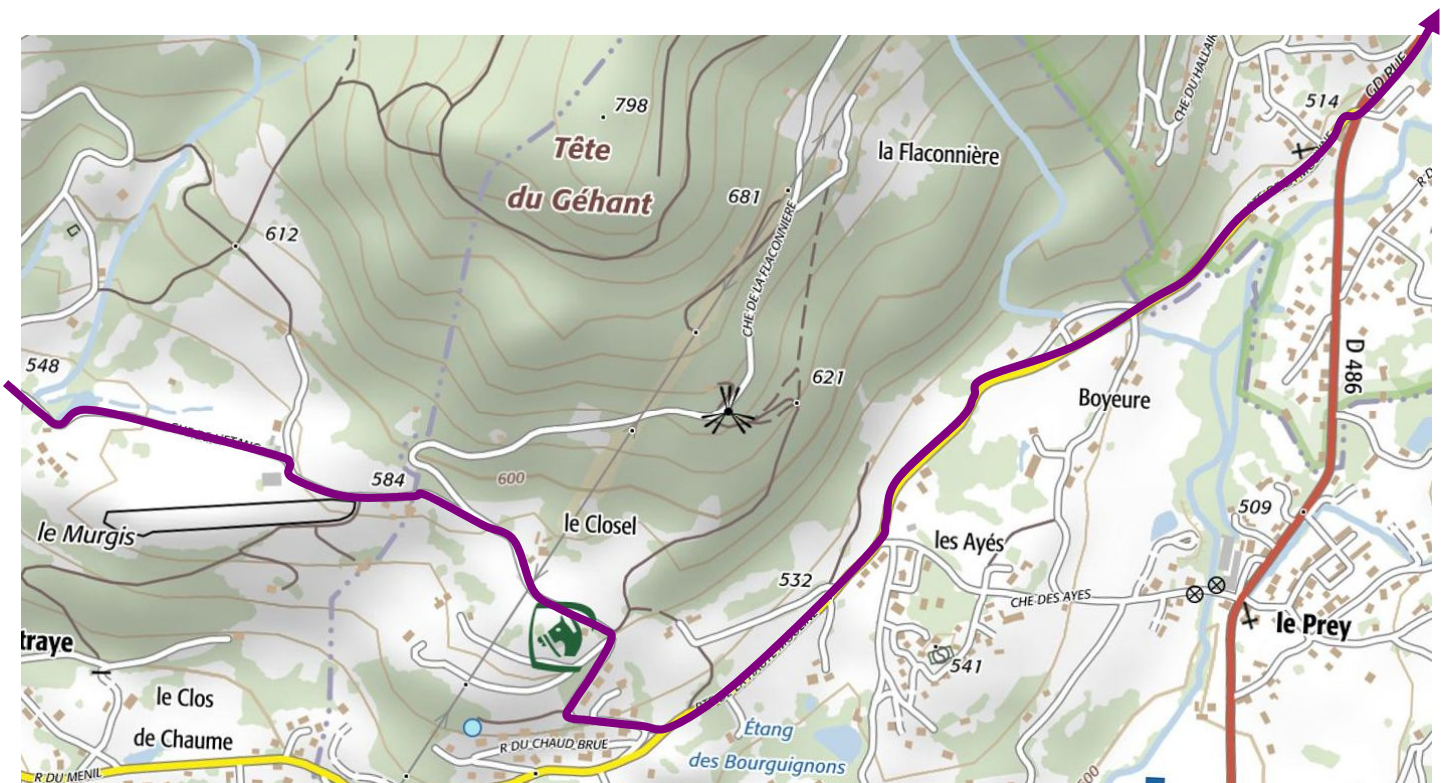
## ETAPE 1-4 EXPERT





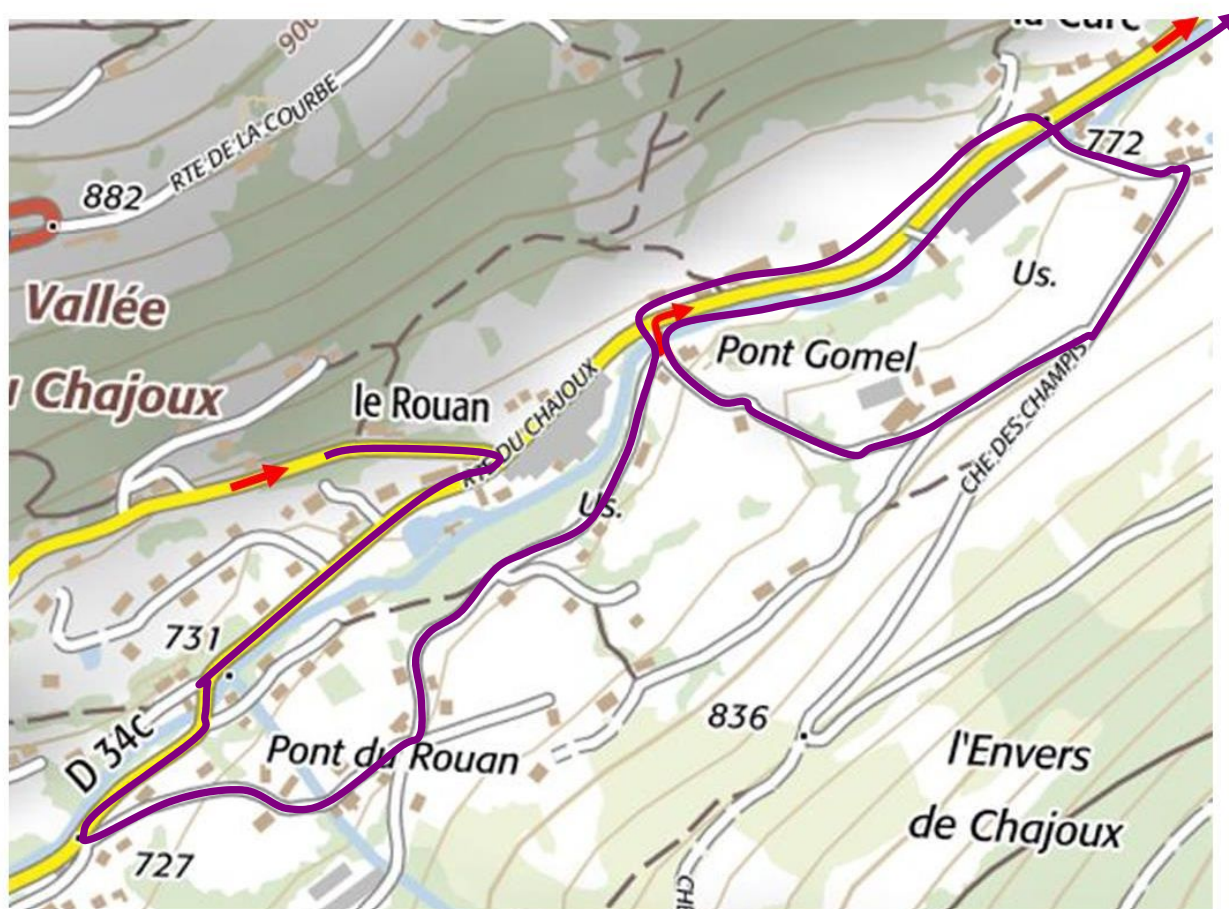


ETAPE 1-4 EXPERT

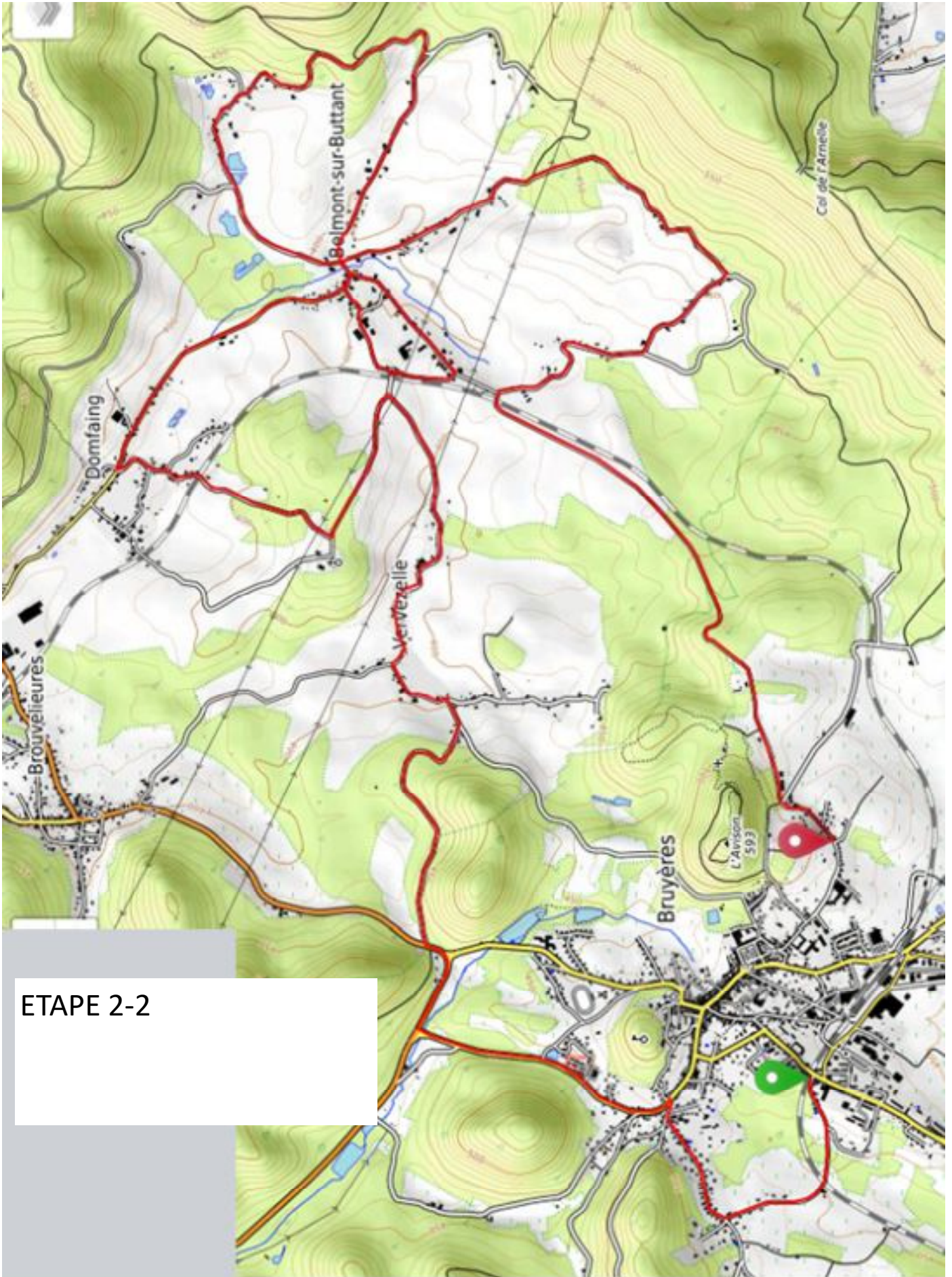




EXPERT ETAPE 2-1







ETAPE 2-2



